













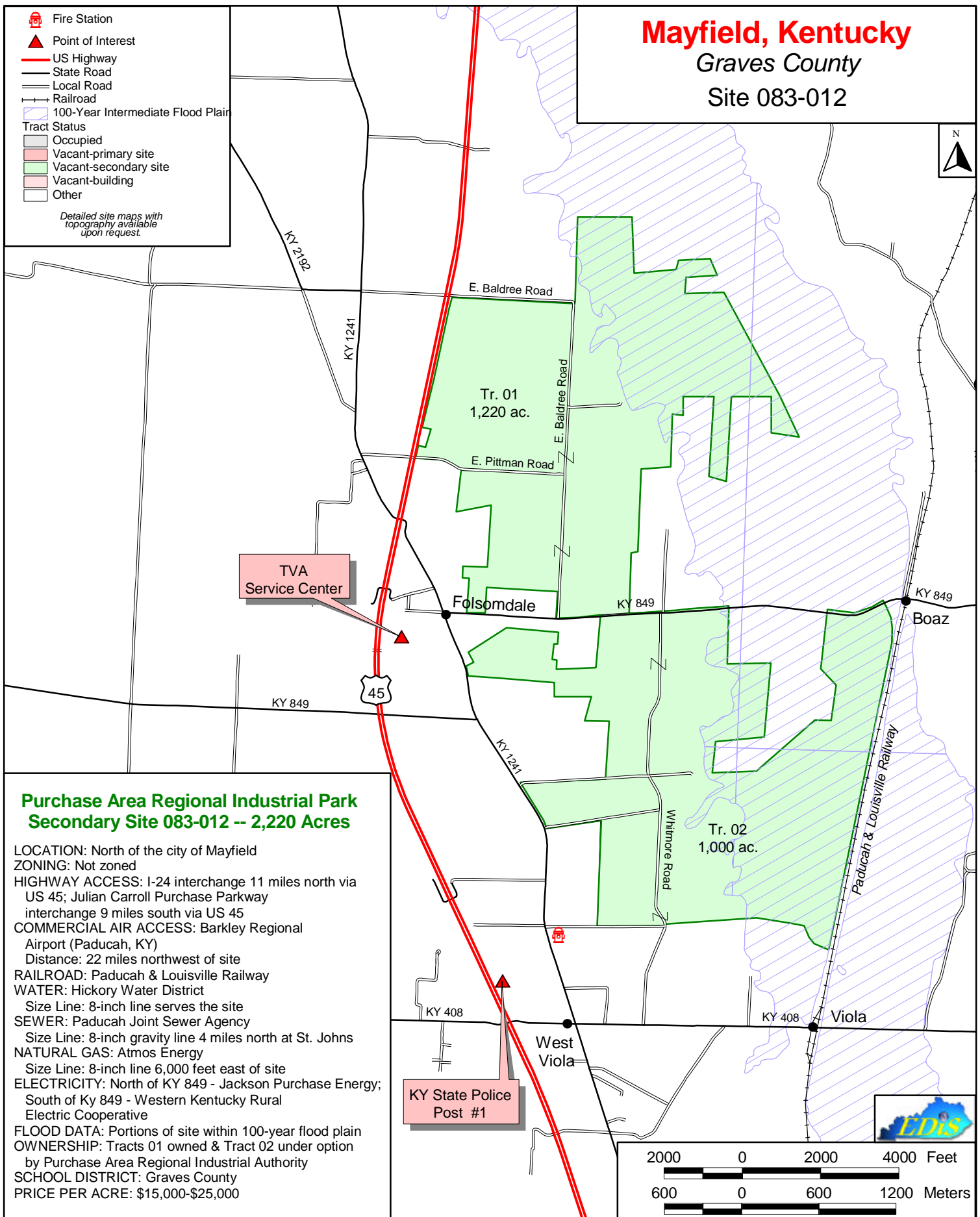
Mayfield, Kentucky

Graves County

Site 083-012

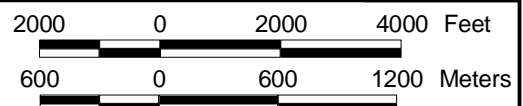
-  Fire Station
-  Point of Interest
-  US Highway
-  State Road
-  Local Road
-  Railroad
-  100-Year Intermediate Flood Plain
- Tract Status**
-  Occupied
-  Vacant-primary site
-  Vacant-secondary site
-  Vacant-building
-  Other

Detailed site maps with topography available upon request.



Purchase Area Regional Industrial Park Secondary Site 083-012 -- 2,220 Acres

LOCATION: North of the city of Mayfield
ZONING: Not zoned
HIGHWAY ACCESS: I-24 interchange 11 miles north via US 45; Julian Carroll Purchase Parkway interchange 9 miles south via US 45
COMMERCIAL AIR ACCESS: Barkley Regional Airport (Paducah, KY)
 Distance: 22 miles northwest of site
RAILROAD: Paducah & Louisville Railway
WATER: Hickory Water District
 Size Line: 8-inch line serves the site
SEWER: Paducah Joint Sewer Agency
 Size Line: 8-inch gravity line 4 miles north at St. Johns
NATURAL GAS: Atmos Energy
 Size Line: 8-inch line 6,000 feet east of site
ELECTRICITY: North of KY 849 - Jackson Purchase Energy; South of Ky 849 - Western Kentucky Rural Electric Cooperative
FLOOD DATA: Portions of site within 100-year flood plain
OWNERSHIP: Tracts 01 owned & Tract 02 under option by Purchase Area Regional Industrial Authority
SCHOOL DISTRICT: Graves County
PRICE PER ACRE: \$15,000-\$25,000



For more information contact the Kentucky Cabinet for Economic Development, Department for Business Development, Capital Plaza Tower, 500 Mero Street, Frankfort, Kentucky 40601 Tel: (502) 564-7140 Fax: (502) 564-3256

www.thinkkentucky.com/edis/

Portions of this map include data from the KTC, BTS, ESRI, USGS as well as internal data of KCED.

All information shown on this map is from sources deemed reliable. No warranty or representation is made to its accuracy, errors or omissions that may be contained within.

Map date: 1/24/2005